

Te Korowai o Ngāruahine application area (CIV-2017-485-243)

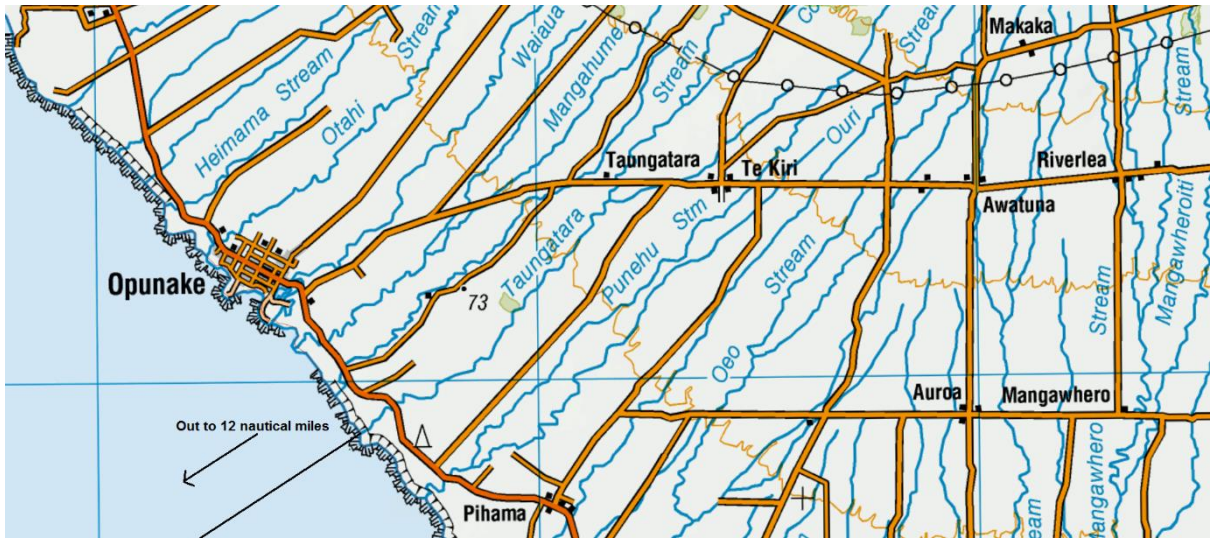
Note: All maps below are only indicative guides to the application area described, and do not necessarily show its exact boundaries.

Whole application area



12 nautical miles out from the mouth of Taungātara Stream to the northwest, and from the mouth of Waihi Stream to the southeast.

Taungātara Stream



12 nautical miles out from the mouth of Taungātara Stream.

Waihi Stream



12 nautical miles out from the mouth of Waihi Stream.

Ōkahu-Inuāwai application area (CIV-2011-485-803)



12 nautical miles out from the mouth of Inaha Stream to the northwest, and from the mouth of Waihi Stream to the southeast.

Kanihi-Umutahi application area (CIV-2011-485-814)



12 nautical miles out from the mouth of Inaha Stream to the northwest, and from the mouth of Waihi Stream to the southeast.

Ngāti Manuhiakai application area (CIV-2011-485-797)



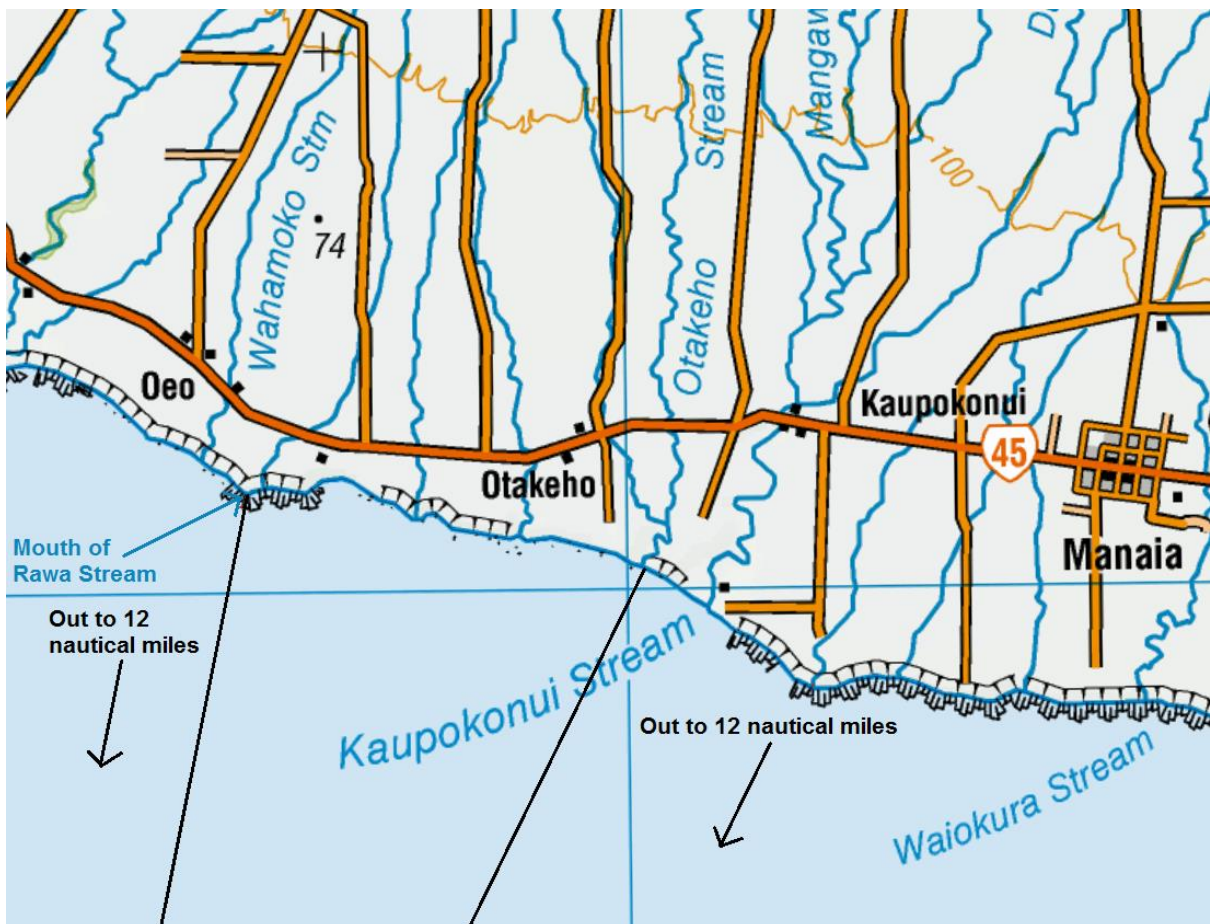
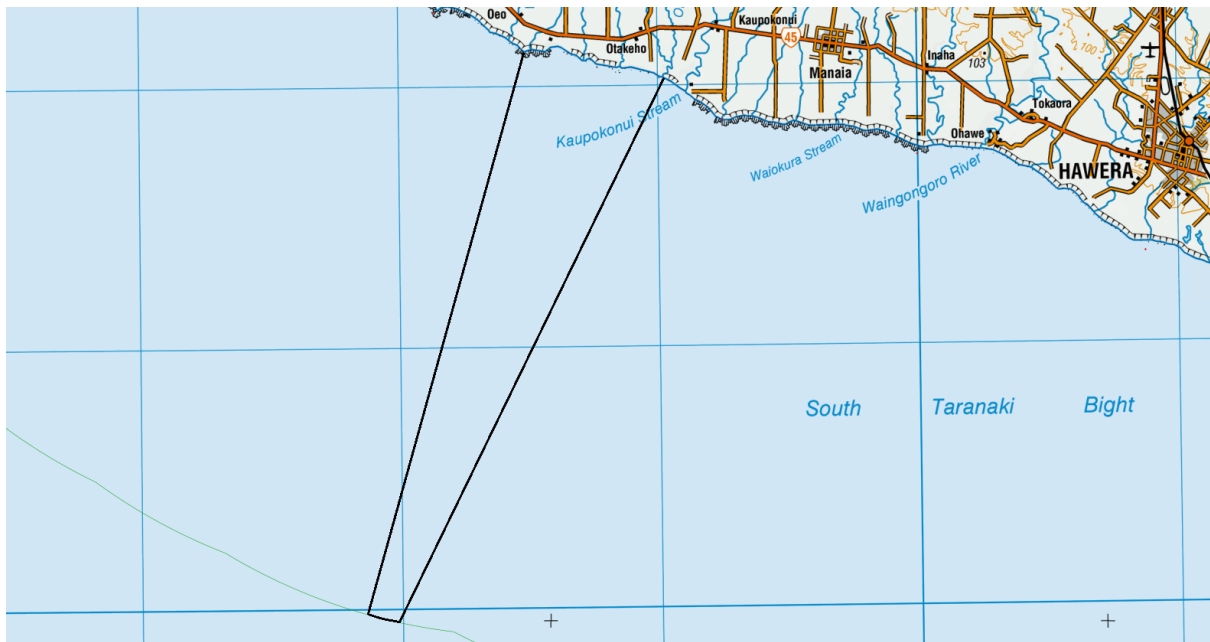
12 nautical miles out from the mouth of Wahamoko Stream to the northwest, and from the mouth of Waingōgoro River to the southeast.

Ngāti Tamaahuroa me Tītahi application area (CIV-2017-485-300)



12 nautical miles out from the mouth of Taungātara Stream to the northwest and the mouth of Rāoa/Rawa Stream to the southeast.

Ngāti Hāua application area (CIV-2017-485-293)



12 nautical miles out from the mouth of Rāoa/Rawa Stream to the northwest, and from the mouth of Ōtakeho Stream to the southeast.