

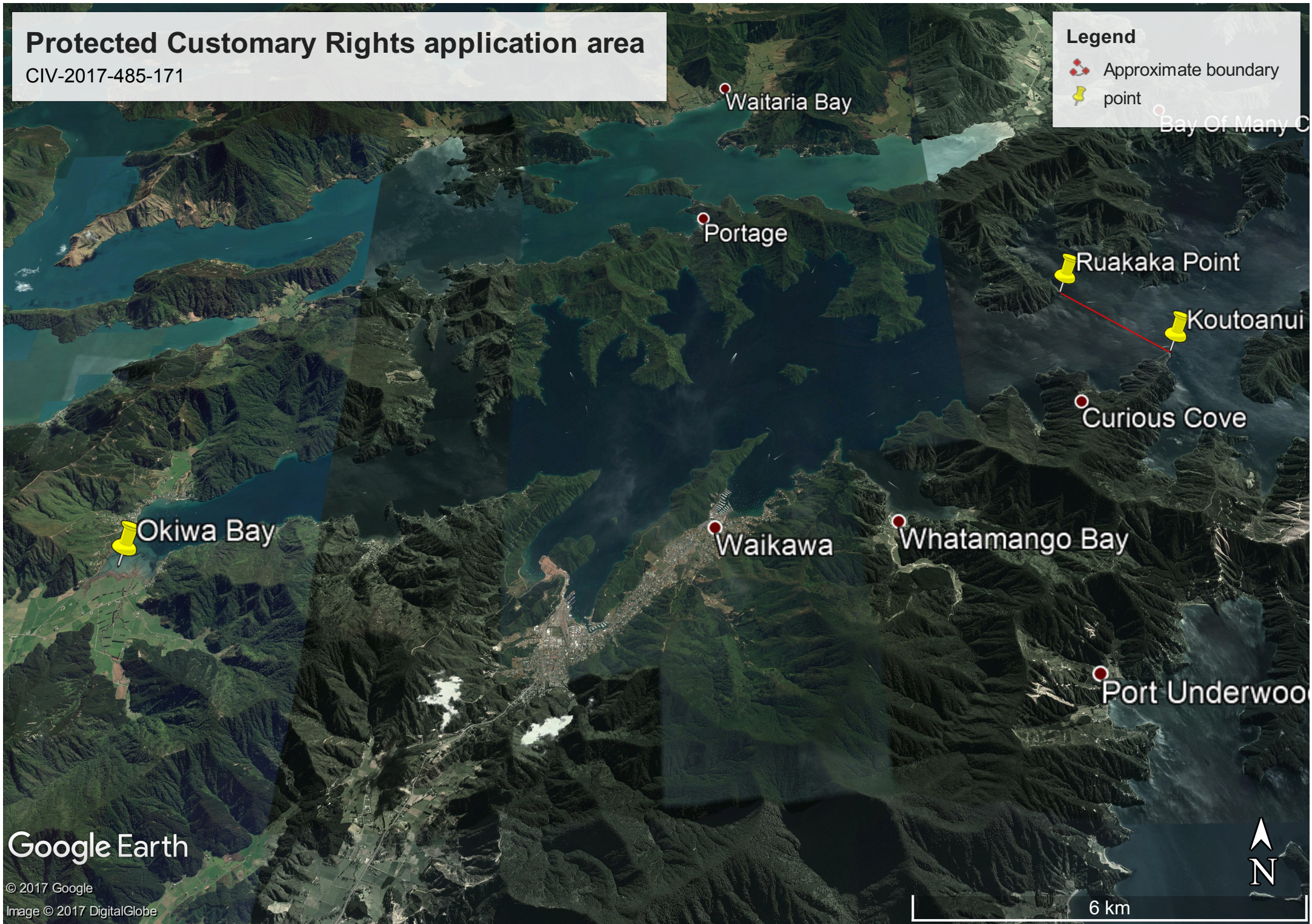


Protected Customary Rights application area

CIV-2017-485-171

Legend

-  Approximate boundary
-  point



Google Earth

© 2017 Google
Image © 2017 DigitalGlobe

6 km