

Google Maps



Imagery ©2018 DigitalGlobe, Data SIO, NOAA, U.S. Navy, NGA, GEBCO, CNES / Airbus, TerraMetrics, Map data ©2018 Google 1 km



34°53'54.5"S 173°05'06.9"E

Hukatere, South of Utea



Imagery ©2018 CNES / Airbus, TerraMetrics, Data SIO, NOAA, U.S. Navy, NGA, GEBCO, Map data ©2018 Google



Google

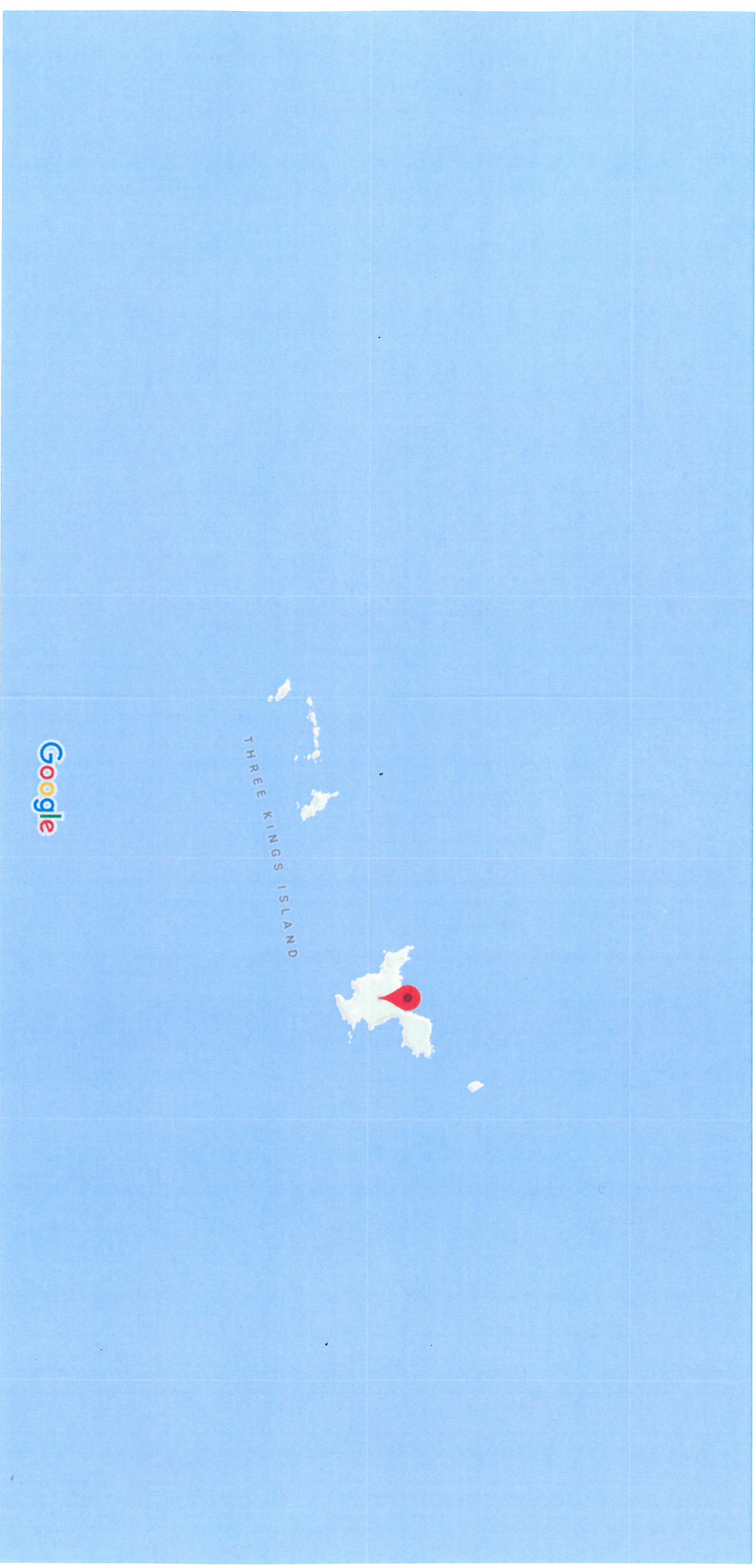


Imagery ©2018 DigitalGlobe, TerraMetrics, CNES / Airbus, Data SIO, NOAA, U.S. Navy, NGA, GEBCO, Map data ©2018 Google

500 m



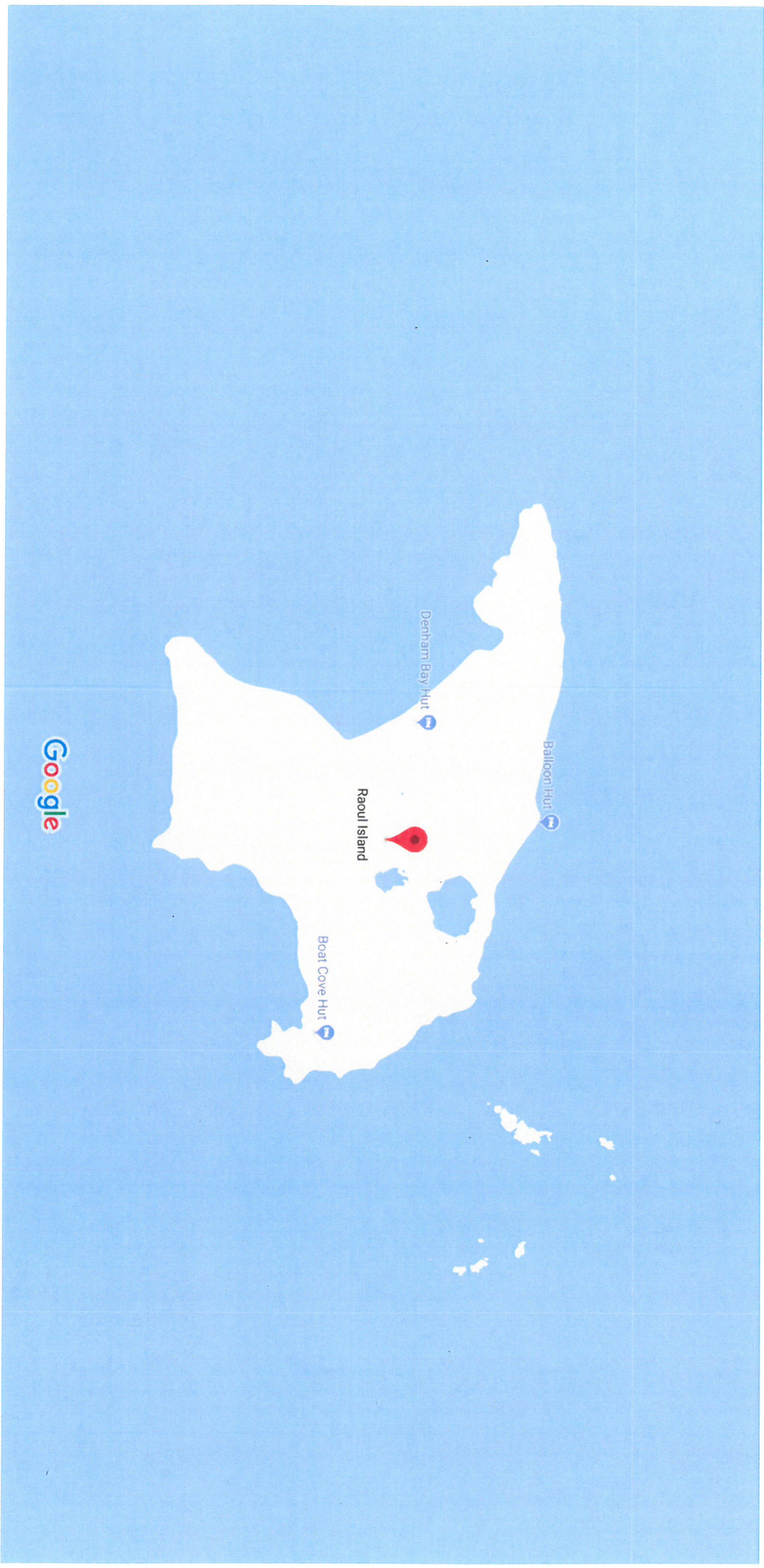
34°09'34.2"S 172°08'12.9"E



Map data ©2018 Google 2 km



29°15'55.5"S 177°55'34.0"W
Kermadec Islands - Raoul, Meyer, Chanter, Dayrell, Napier Islands and others

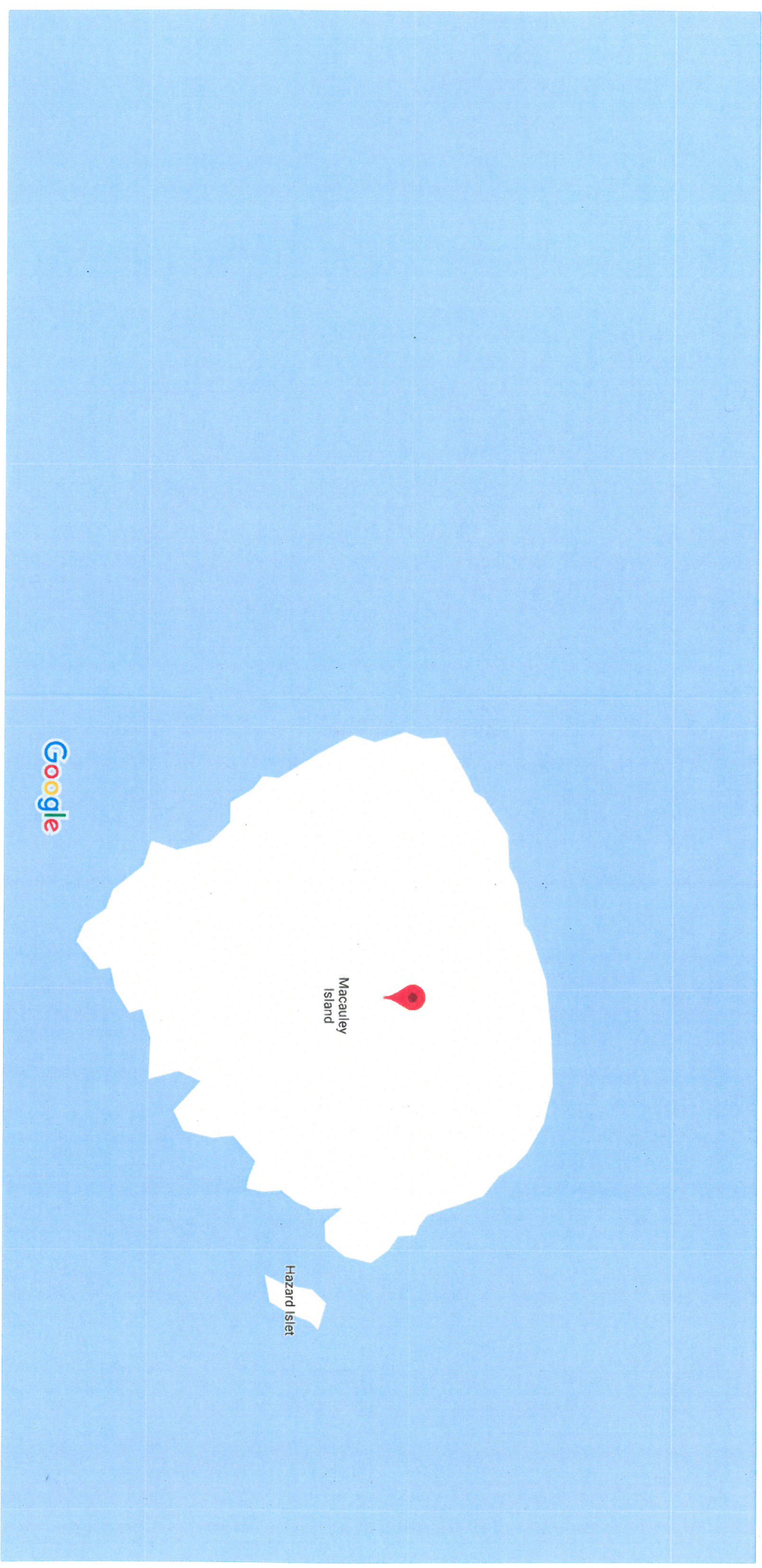


Map data ©2018 Google 1 km



30°13'54.0"S 178°25'43.0"W

Kermadec Islands, Macauley Island, Hazard Islet, L'Esperance Rock, L'Havre Rock



Map data ©2018 200 m