

Whaingaroa application area

Note: All maps below are only indicative guides to the application area described, and do not necessarily show its exact boundaries.

Coast of mainland



From Berghan Point in the north, out to 12 nautical miles and along the eastern coastline heading south to Rocky Point in the Purerua Peninsula, including among others the Moturoa Islands, Stephenson Island, the group of islands in the Whangaroa Harbour (including Peach Island) and the Cavalli Islands east of Opounui Point and 12 nautical miles out from the coastlines of those islands.

Berghan Point



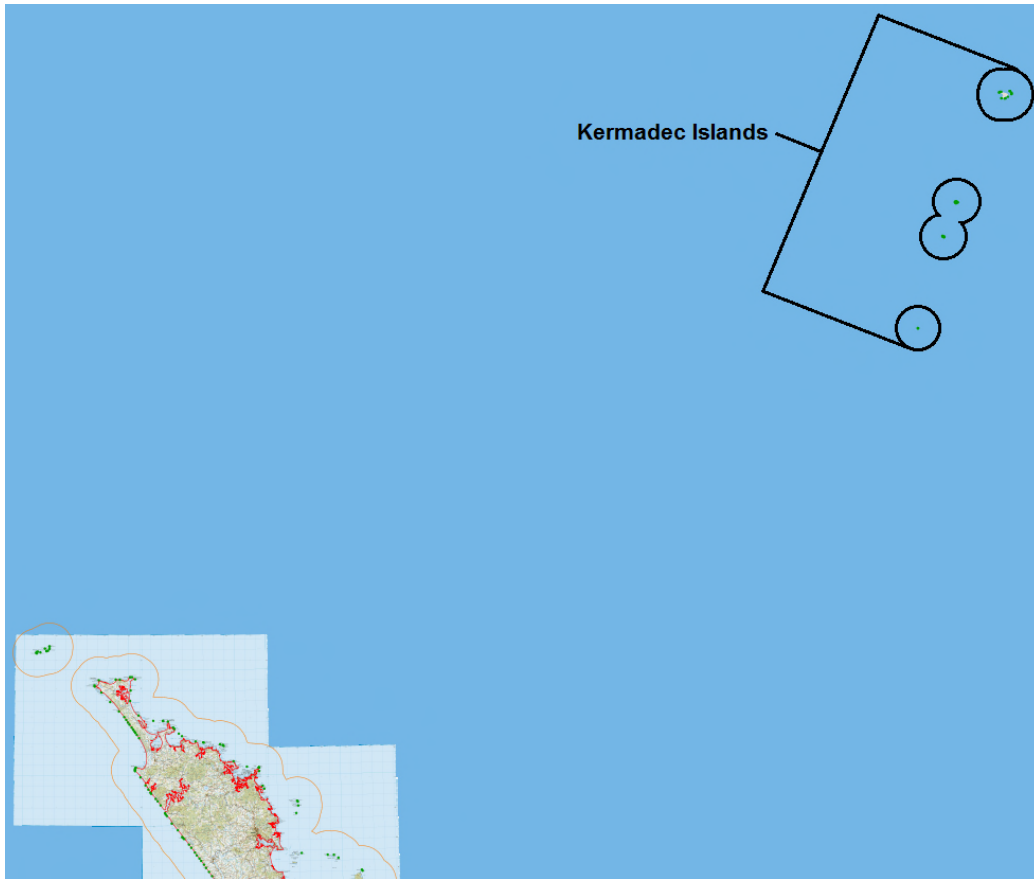
12 nautical miles out from Berghan Point.

Rocky Point



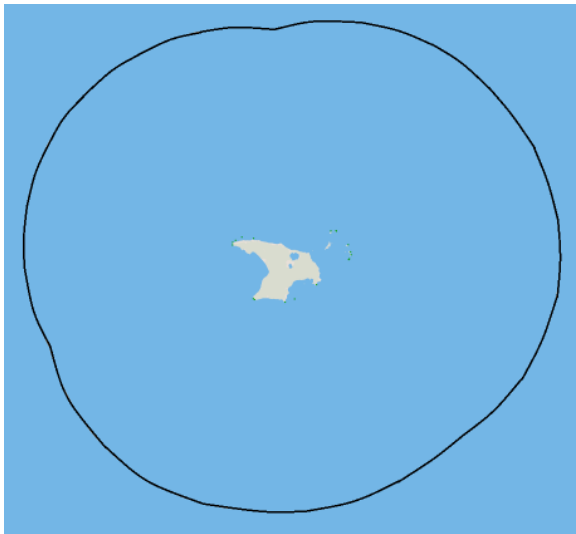
12 nautical miles out from Rocky Point.

Kermadec Islands



12 nautical miles out from the coastlines of each of the Kermadec Islands. From north to south, the main islands are: Raoul Island, Macauley Island and Haszard Islet, Cheeseman Island and Curtis Island, and L'Esperance Rock.

Raoul Island



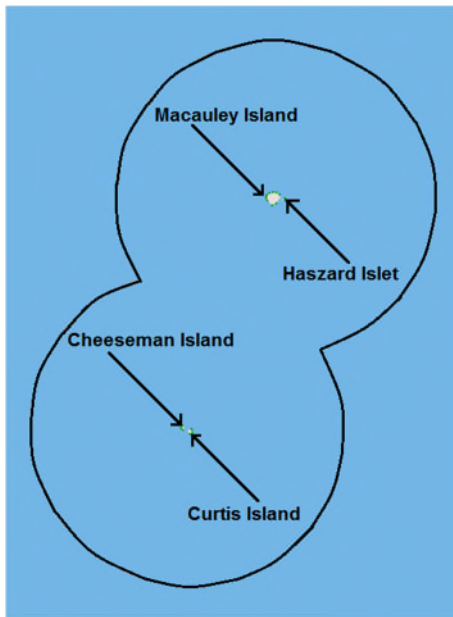
12 nautical miles out from the coastlines of Raoul Island and other smaller nearby islands.

**Macauley
Island,
Hazard
Islet,
Curtis
Island**




and Cheeseman Island

12 nautical miles out from the coastlines of Macauley Island, Haszard Islet, Cheeseman Island, Curtis Island and other smaller nearby islands.





L'Esperance Rock



12 nautical miles out from the coastline of L'Esperance Rock.

