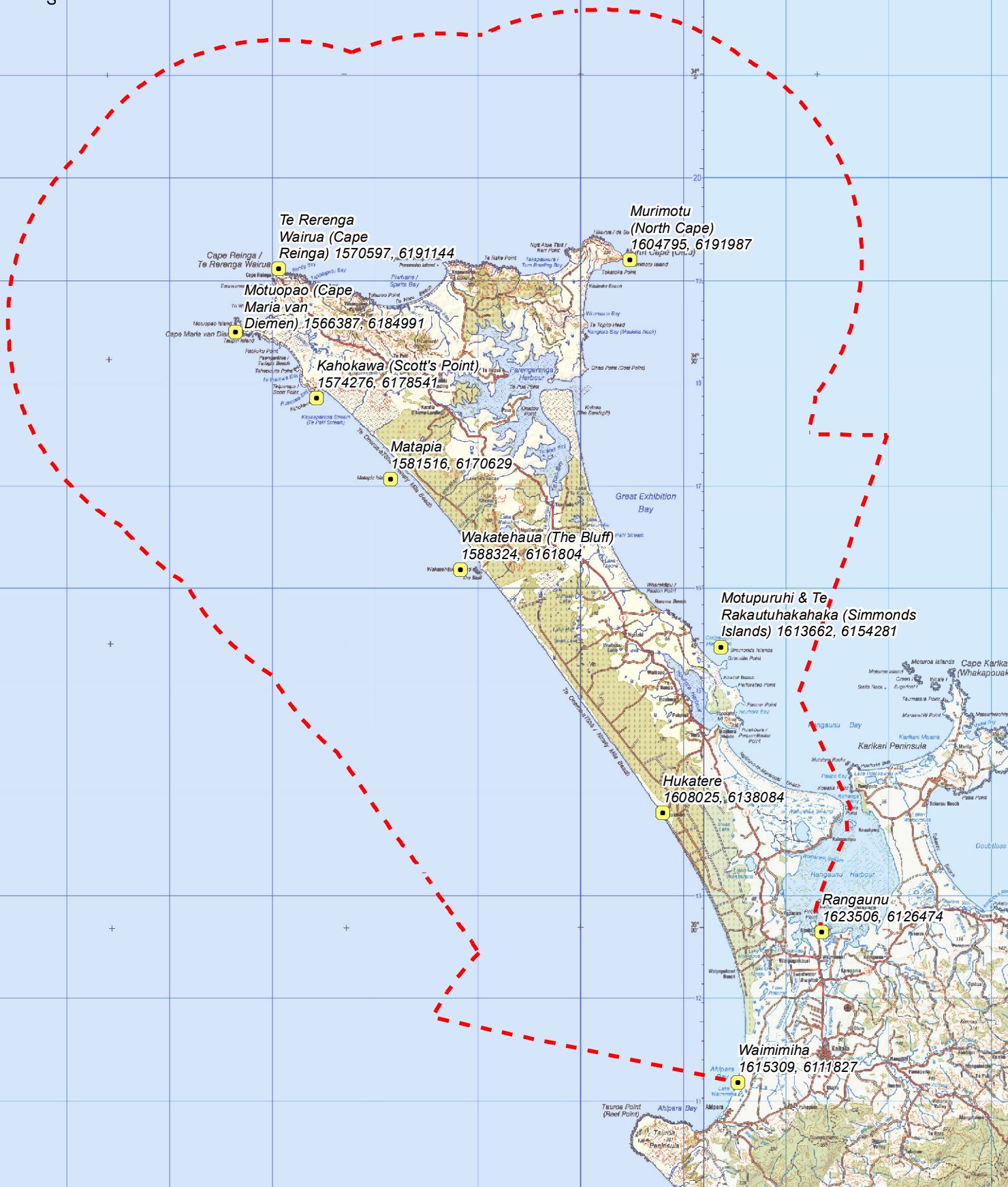
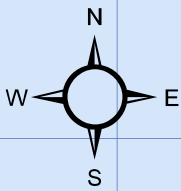


# APPENDIX A



Te Aupouri  
Common Marine and Coastal Area  
(Under the Marine and Coastal Area Act 2011 section 9)



Date Compiled 13 April 2018  
Cartography by Digital Navigators Ltd  
Information Source(s):  
Te Aupouri  
Braithwaite & Smail Ltd  
Crown Copyright reserved  
Projection: NZTM Geodetic 2000



### Legend

-  Boundary Markers
-  Te Aupouri Common Marine and Coastal Area (Under the Marine and Coastal Area Act 2011 section 9)